



BIKE ITINERARIES

FOR FAMILIES, TOURISTS AND SPORTSPERSONS



MONTISOLA TOUR

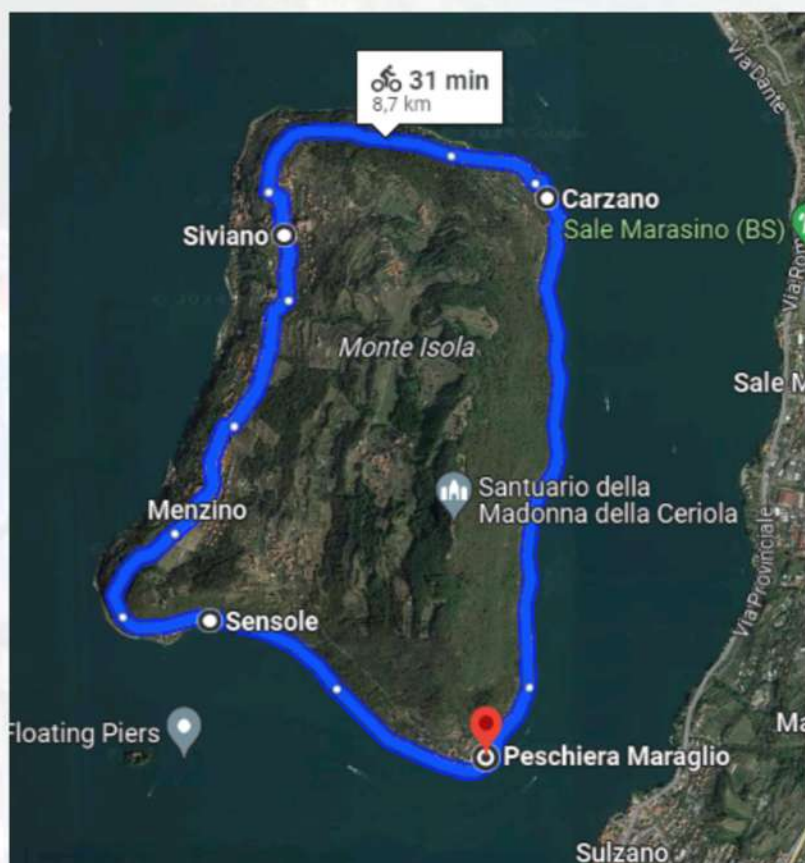
LOOP ITINERARY

Loop length: 30min

Distance: 9 km

Climb: 100m

Trail: asphalt



Note: Easy route from outside Lovere.

Rent bicycles on site (at Peschiera Maraglio) or take ours with you on the ferry. Cycling in the Montisola loop is perfect for everyone and gives you unique views, passing through lesser-known villages among olive trees, meadows, and vineyards, surrounded only by nature and the blue waters of the lake.



LOVERE-TOLINE-VELLO

ROUND TRIP

One-way length: 1h10min


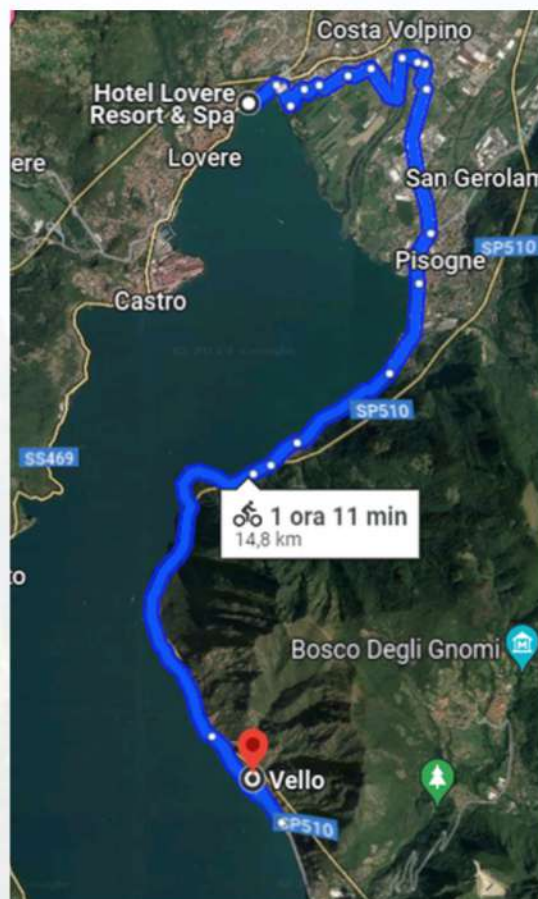
One-way distance: 15 km

Climb: 300m

Trail: asphalted cycle path for a large part of the route, asphalt for the remainder

Note: Here you will ride along the Toline-Vello (4 km) old coastal road, now converted into a beautiful cycle path, suitable for everyone, away from cars, entirely on the lake.

↑ 304 m · ↓ 283 m



CYCLE PATH OGLIO RIVER

ROUND TRIP

One-way length: 1h40m, extendable

One-way distance: 27 km

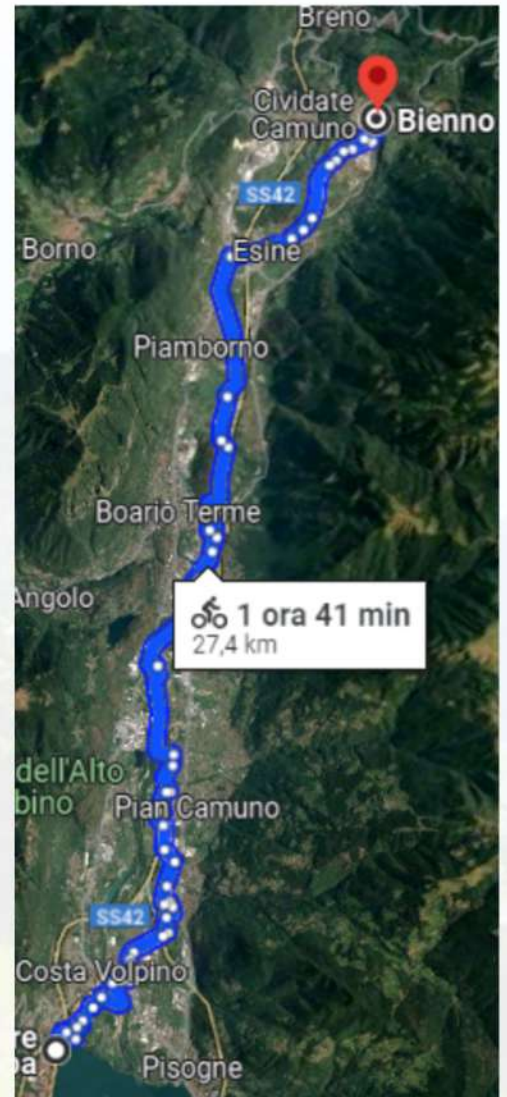
Climb: 280

Trail: paved cycle path for the entire route, except for a few hundred metres in the initial part.

Note: ride along the Oglio Cycle Route, following the river from Camonica Valley to Lake Iseo among cultivated fields, surrounded by mountains.

This route continues well beyond Bienno, running through the entire Camonica Valley to the Tonale Pass and starts well before Lovere, in the Po Valley, for a total of 280km.

↑ 283 m · ↓ 26 m





BÖGN BAY AND ZORZINO TO THE BAY OR BAY + ZORZINO

BÖGN BAY ROUND TRIP

One-way length: 22min

One-way distance: 7 km

Climb: 50m

Trail: asphalt, short unpaved stretches

ZORZINO ROUND TRIP

Loop length: 40

Loop distance: 9 km

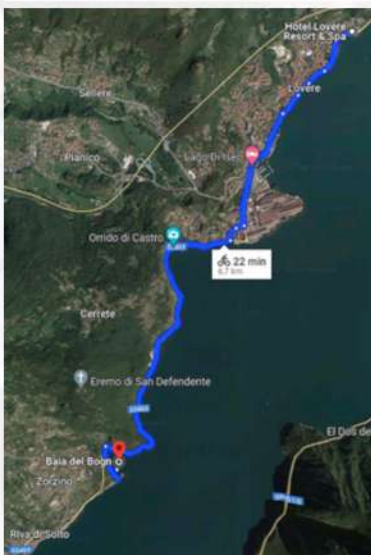
Climb: 170m

Trail: asphalt, short unpaved stretches


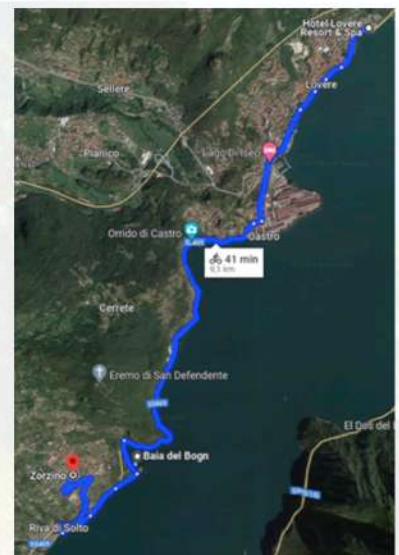
↑ 51 m · ↓ 41 m



↑ 173 m · ↓ 54 m



Notes: splendid views and panoramas along the lake, from the hotel to the Bögn bay, a corner of Thailand with sheer cliffs overlooking crystal-clear waters, and further uphill to the village of Zorzino and its plateau with panoramic views.



SAN VIGILIO AND MONTI DI ROGNO ROUND TRIP OR LOOP ITINERARY

ROUND TRIP

One-way length: 1h40min

One-way distance: 15 km

Climb: 640m

Trail: cycle path initial part,
remaining road
asphalted



LOOP ITINERARY

Loop length: 2h50

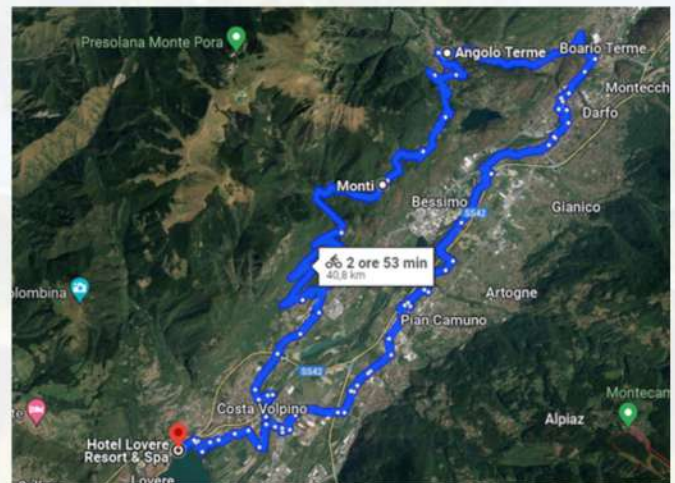
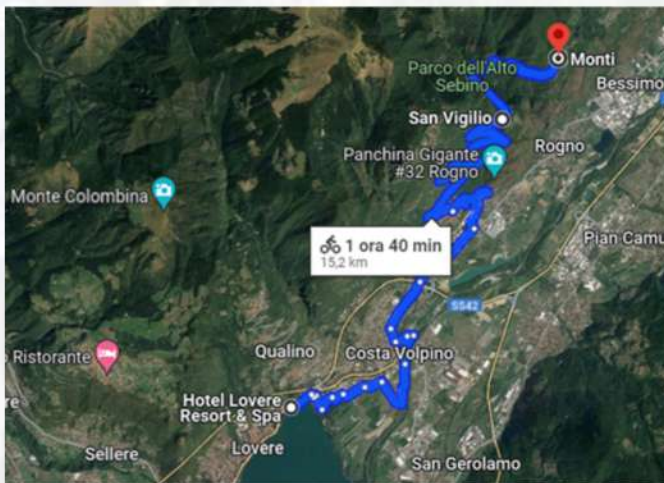
Loop distance: 37 km

Climb: 640m

Trail: cycle path initial part,
asphalt road, cycle path on
the entire return leg



Note: from S. Vigilio's church a breathtaking view of Lake and Valley



COSTA VOLPINO HIGHLAND

LOOP ITINERARY

Loop length: 2h

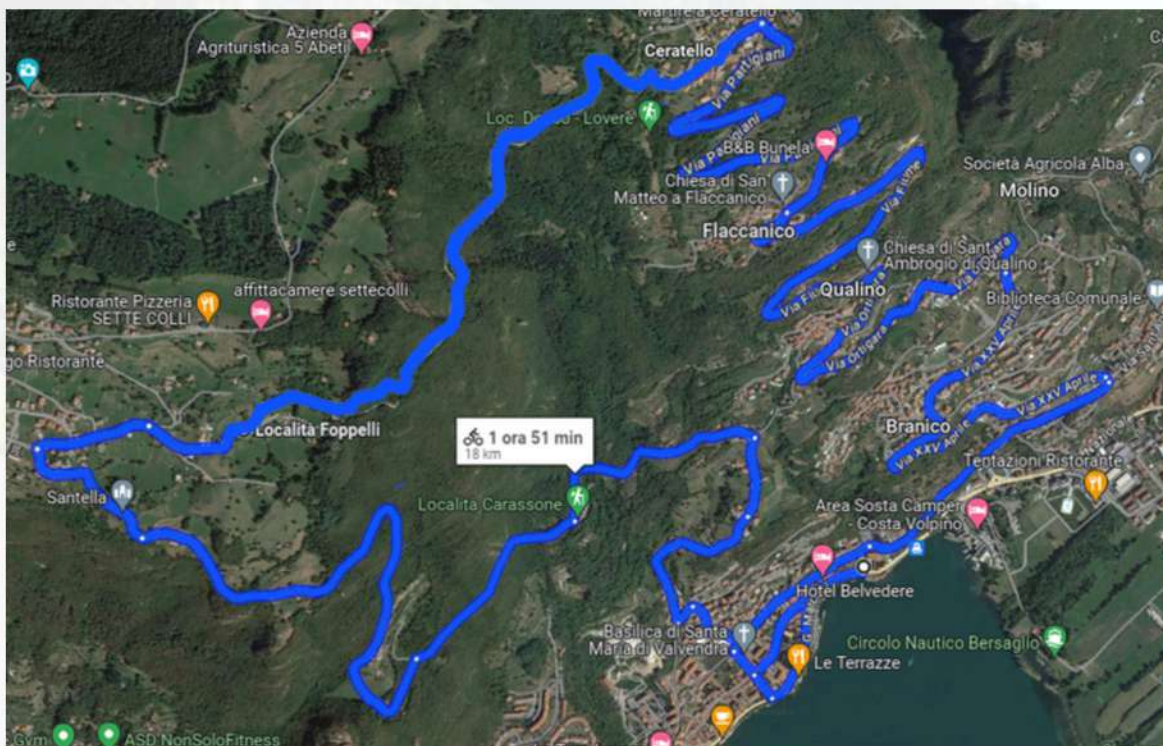
Loop distance: 18 km

Climb: 790

Trail: asphalt with short gravel sections

Note: climb the Costa Volpino highland, from Ceratello to Bossico, to admire the green meadows and lake from above, with Trentapassi accompanying you from Lovere all the way up.

↑ 790 m · ↓ 790 m



CAMONICA VALLEY & CAPO DI LAGO

ROUND TRIP

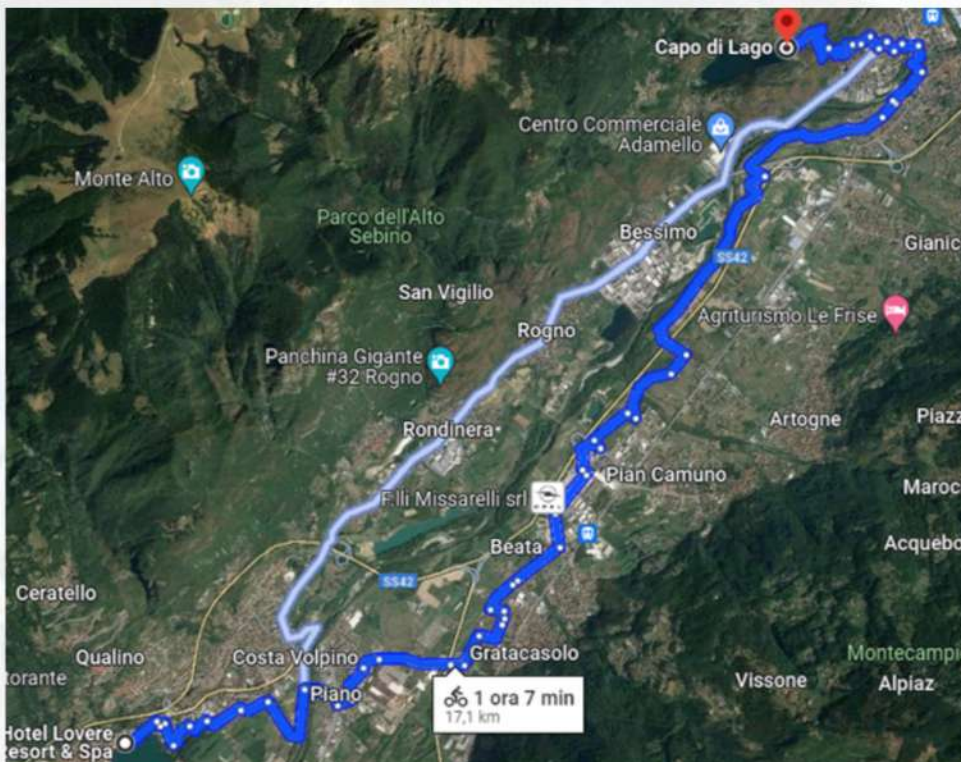
One-way length: 1h10min

One-way distance: 17 km

Climb: 200m

Trail: cycle path for most of the route, asphalt for the remainder

↑ 212 m · ↓ 15 m



Note: ride along the Oglio River Cycle Route to Darfo and from there ascend to the picturesque village of Capo di Lago and enjoy the magic of Lake Moro, a small alpine lake where you can cool off or enjoy the tranquillity.



3 LAKES TOUR ISEO-GAIANO-ENDINE

ROUND TRIP

One-way length: 1h30min

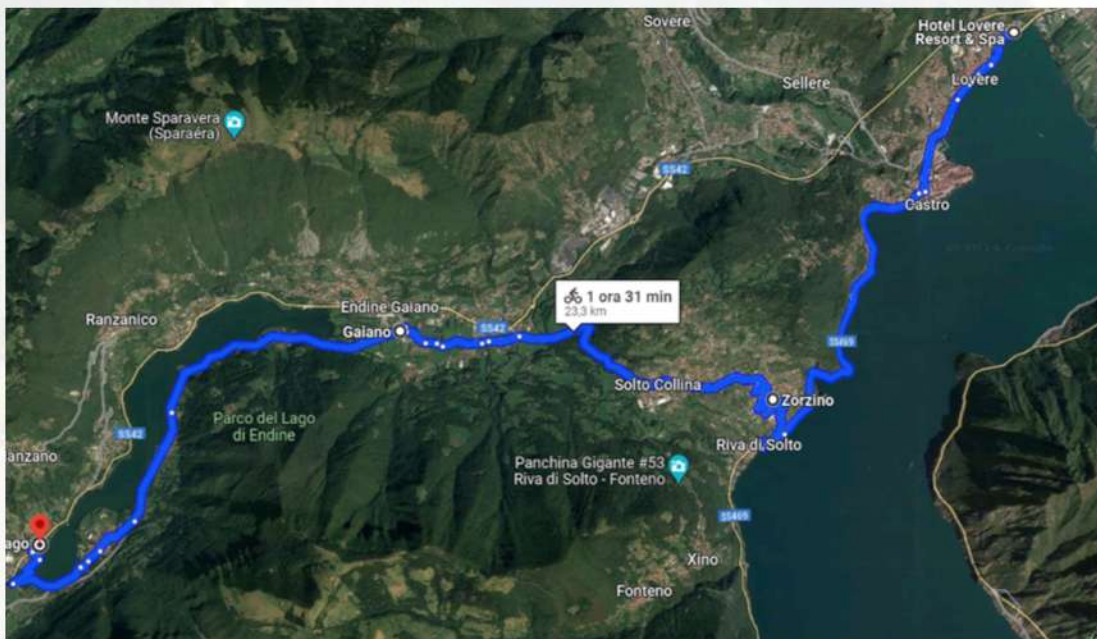
One-way distance: 23 km

Climb: 320

Trail: asphalt and short gravel sections

Note: discover the nature and landscapes of three lakes in one tour: Lake Iseo, Lake Gaiano and Lake Endine

↑ 318 m · ↓ 166 m



LAKE ISEO TOUR

LOOP TOUR

Loop length: 4h

Loop distance: 65 km

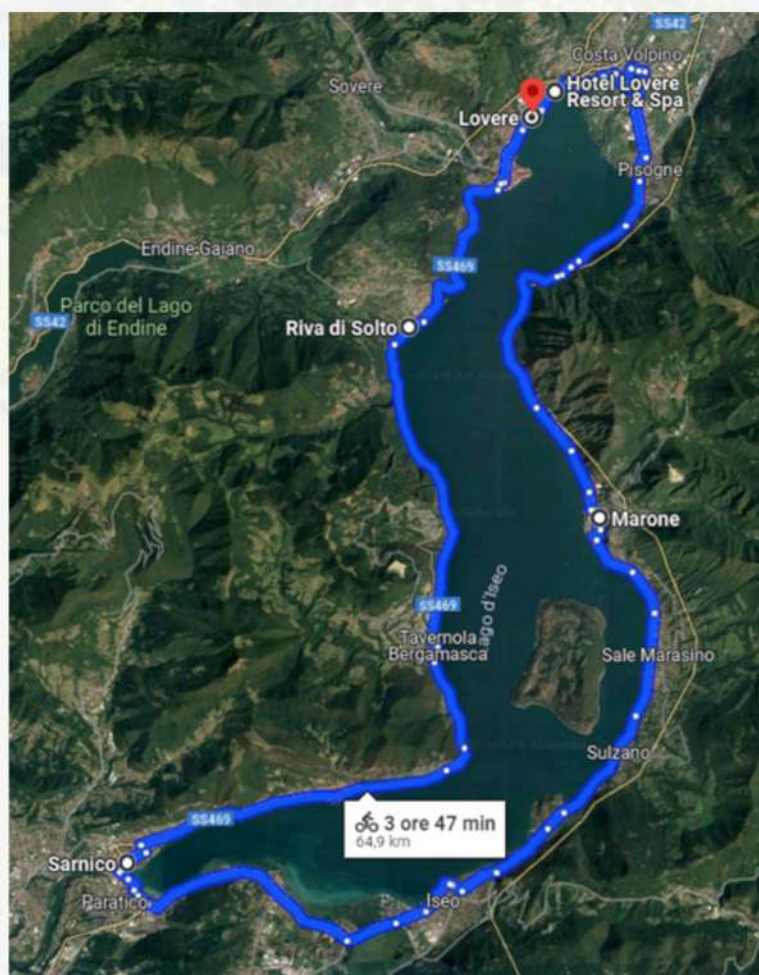
Climb: 400

Trail: stretches of cycle path, asphalt road, some tunnels

Notes: the mythical Lake Iseo tour between the Brescian and Bergamo shores, roads carved into the rock and ancient shorelines. Stop to: Pisogne, Iseo, Sarnico, Riva di Solto, Bögn



↑ 406 m · ↓ 405 m



MOUNT PORA & MAGNOLINI HUT ROUND TRIP OR LOOP TOUR

ROUND TRIP

One-way length: 2h20min

One-way distance: 13 km

Climb: 1450m

Trail: asphalt and gravel,
steeply sloping road

↑ 1.434 m · ↓ 10 m



LOOP TOUR

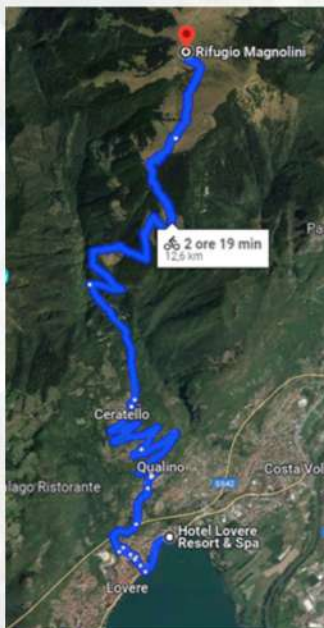
Loop length: 4h

Loop distance: 47 km

Climb: 1450m


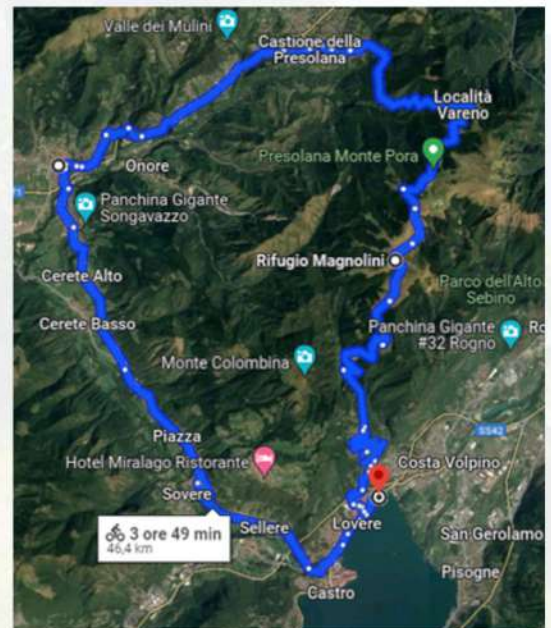
Trail: asphalt and dirt road,
up to the hut steep slope

↑ 1.463 m · ↓ 1.463 m



Note: for cyclists who can handle steep gradients. Direct route or loop tour with passage through Seriana Valley, in the shadow of the Orobian Alps.

For an easier variant, outward and return route from the Seriana Valley.





RENT

our Citybikes free of charge, if available



*Life is like
riding a bicycle.
To keep your
balance
you have to move*